SHEET Nº 1.

# PLAN Nº 927

## FOR THE IMPROVEMENT OF

# GRANT AVENUE

BETWEEN I STREET AND CARTER AVENUE

AND

# MAIN STREET

BETWEEN CARTER AVENUE AND KENDALL AVENUE

IN THE

CITY of SAN BERNARDINO CALIFORNIA

June - 1927.

W.P. BURITT,
CITY ENGINEER




Note: ½" Expansion Joints to be constructed at intervals of approximately 75 ft.

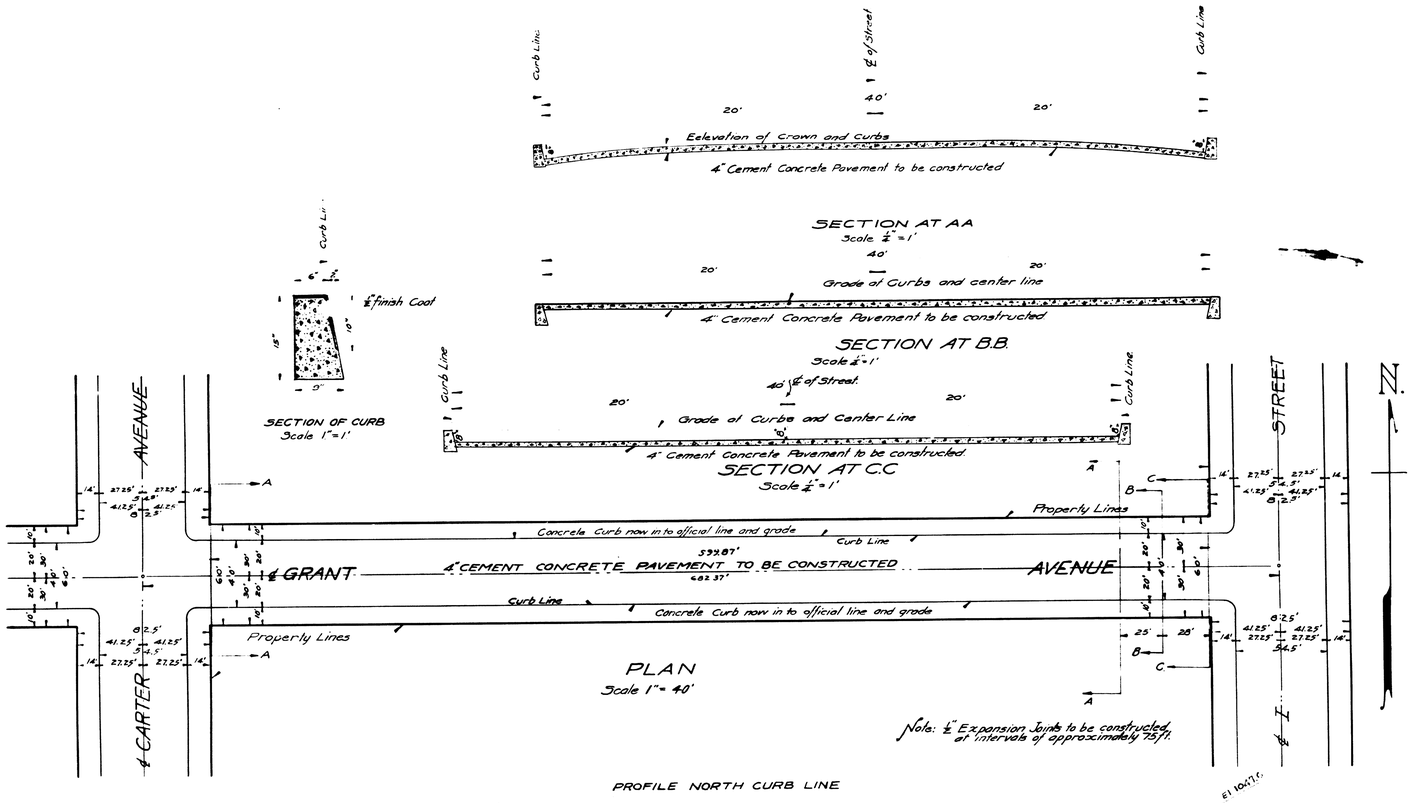


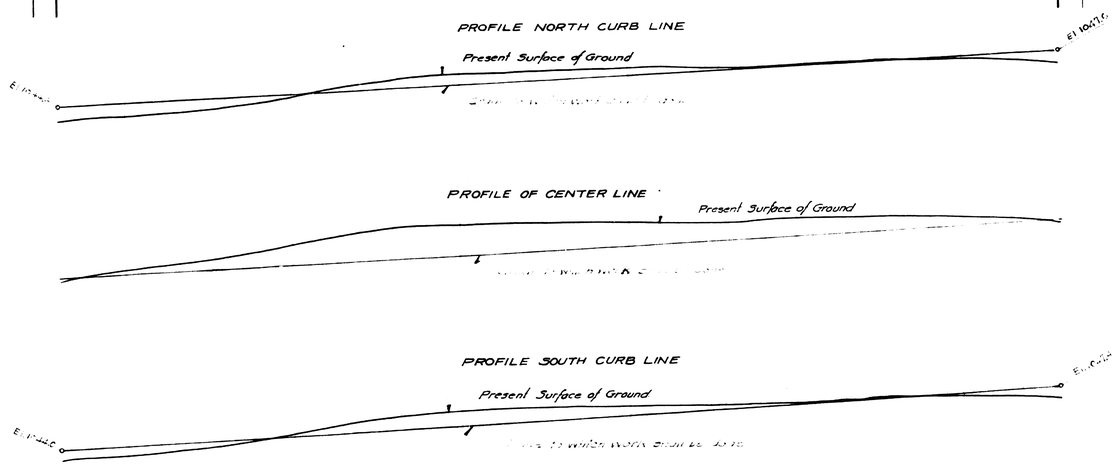


## TITLE TO STREETS

Grant Ave. by dedication of the WARD GILL TRACT recorded in Book 15 of Maps at Page 99 records of San Bernardino County, Califor
Main St. by dedication of the CARTER'S SUB. recorde ' in Book 3 of Maps at Page 79 records of San Bernardino County, California

## GRADE ORDINANCES

Grade of Grant Ave. established by ordinance Nº 603 dated 5/2
Grade of Main St. established by ordinance No 722 dated 5/21

Plan Adopted JUNE 27, 1927

Note:- All elevations shown in ... figures are in feet and are above a plane which is 1045.28 feet below the City Bench Mark as established by ordinance Nº 383 City San Bernardino California.

## — LEGEND —

" or in. means inch or inches
' or ft. means foot or feet.
El. means elevation
Nº means number
St. means Street
Ave. means Avenue.
Sub. means Subdivision
= means is equal to
4" Cement Concrete Pavement to be constructed shown thus in pl
4" Cement Concrete Pavement to be constructed shown thus in sec
℄ means Center Line.
Concrete Curb to be constructed shown thus in plan ——— thus in sectio

## — PROFILE LEGEND —

Present Surface of ground shown thus ———
Scale:- Horizontal 1" = 40' Vertical 1" = 4'

FILED